



OTEVŘENÝ PŘÍKOP OP2 V K.Ú. NEDACHLEBICE

Příčné řezy otevřeným příkopem OP2

M 1 : 100/100

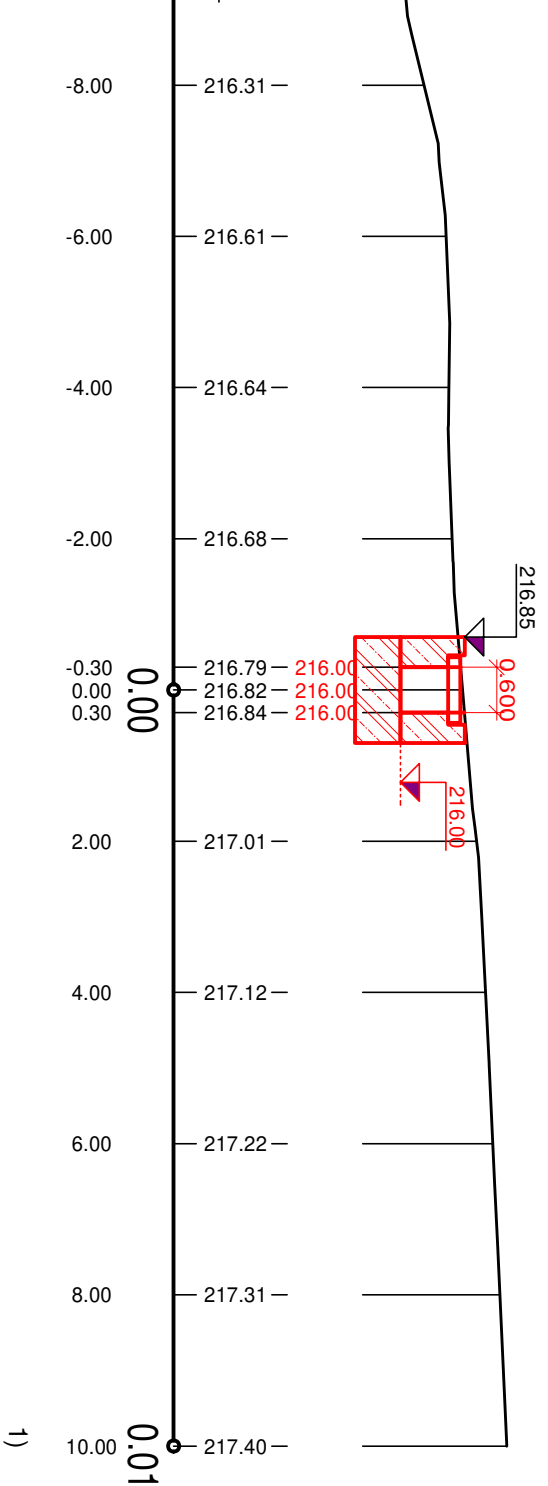
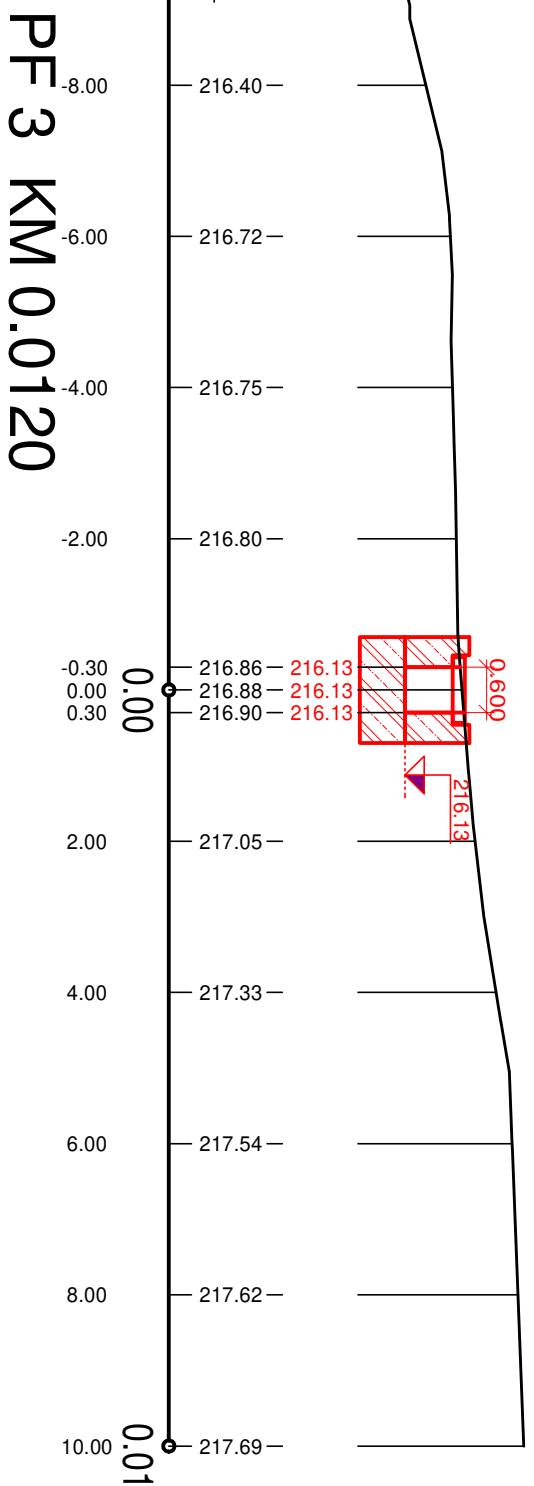
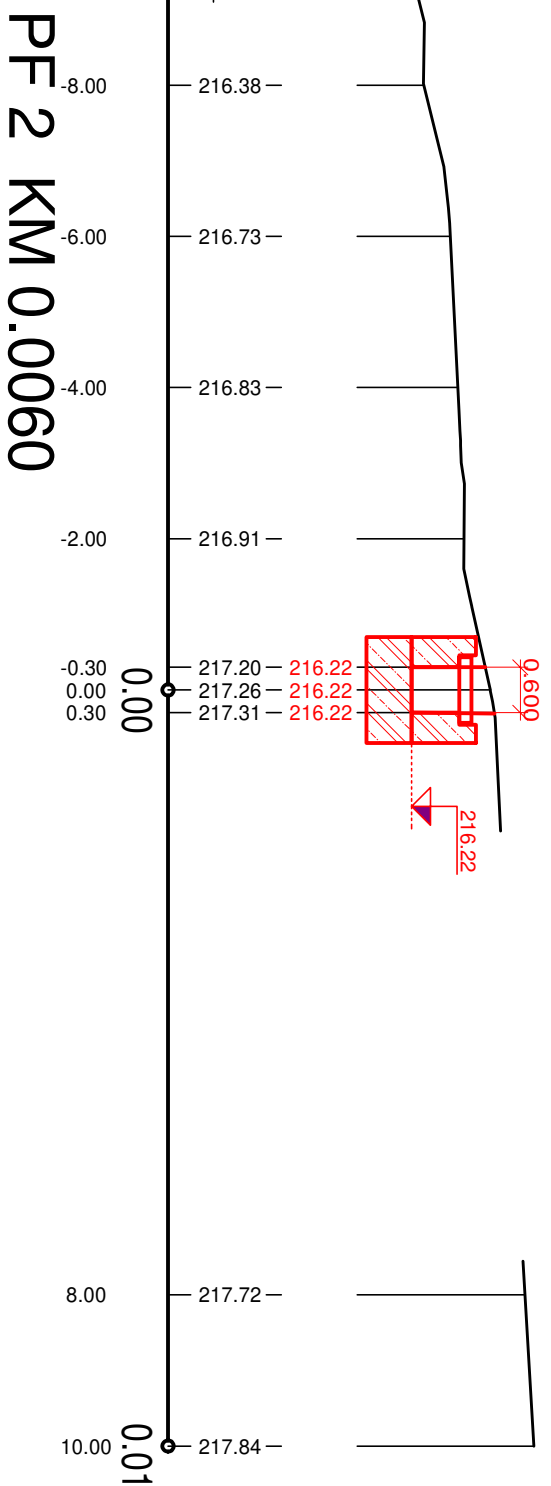
Polohopisný systém: Výškopisný systém:

Vedoucí projektant:	Kreslil:	Zodpovědný projektant:	 REGIOPROJEKT BRNO <small>Projektová a inženýrská činnost v oboru stavby vodního, lesního hospodářství a krajinného inženýrství U Svitavy 2, 618 00 Brno IČ: 00220078 tel.: 606 033 120</small>
Ing. Petr Marčák	Ing. Michal Kachtík	Ing. Petr Marčák	
			
Stavebník: Obec Nedachlebice			
K.ú.: Nedachlebice	Kraj: Zlínský	Formát:	3xA4
Název akce / stavebního objektu: OTEVŘENÝ PŘÍKOP OP2 V K.Ú. NEDACHLEBICE		Datum:	04/2024
		Stupeň PD:	DSP+DPS
		Archivační č.:	23098-14XO-KM
Obsah: Příčné řezy otevřeným příkopem OP2		Měřítko:	Výkres číslo:
		1 : 100/100	D.3.

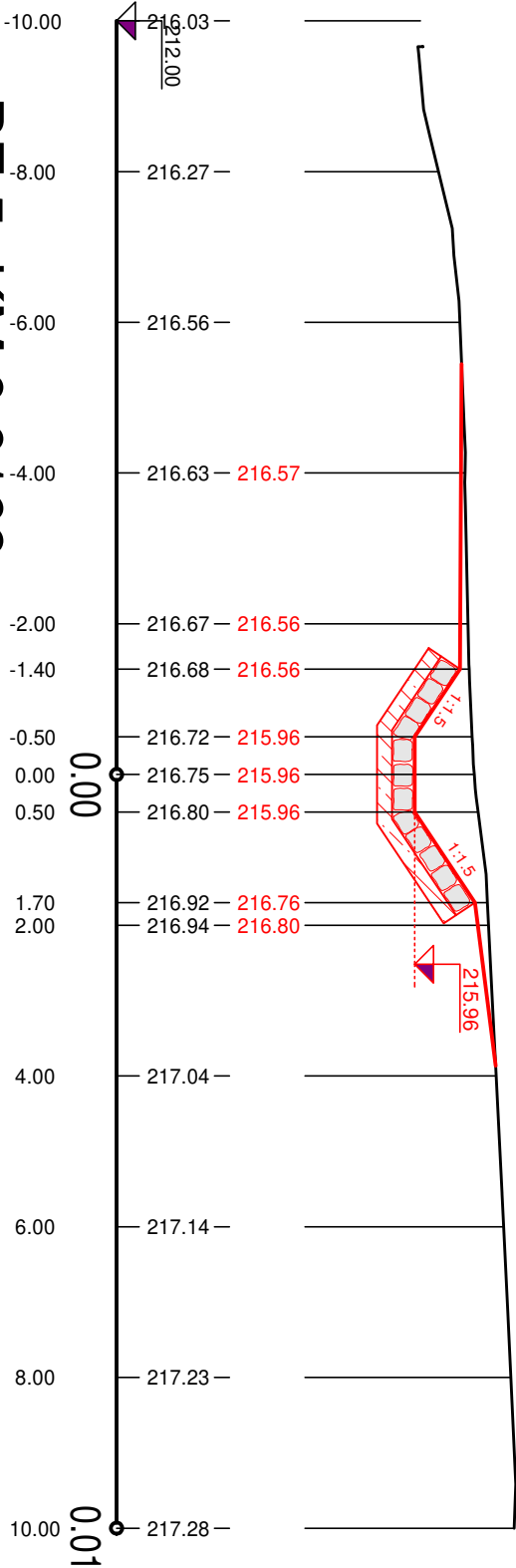
SEZNAM PŘÍČNÝCH ŘEZŮ

PF 1 - 3.....	1
PF 4 - 6.....	2
PF 7 - 9.....	3
PF 10 - 12.....	4
PF 13 - 15.....	5
PF 16 - 18.....	6
PF 19 - 21.....	7
PF 22 - 24.....	8
PF 25 - 27.....	9
PF 28 - 29.....	10

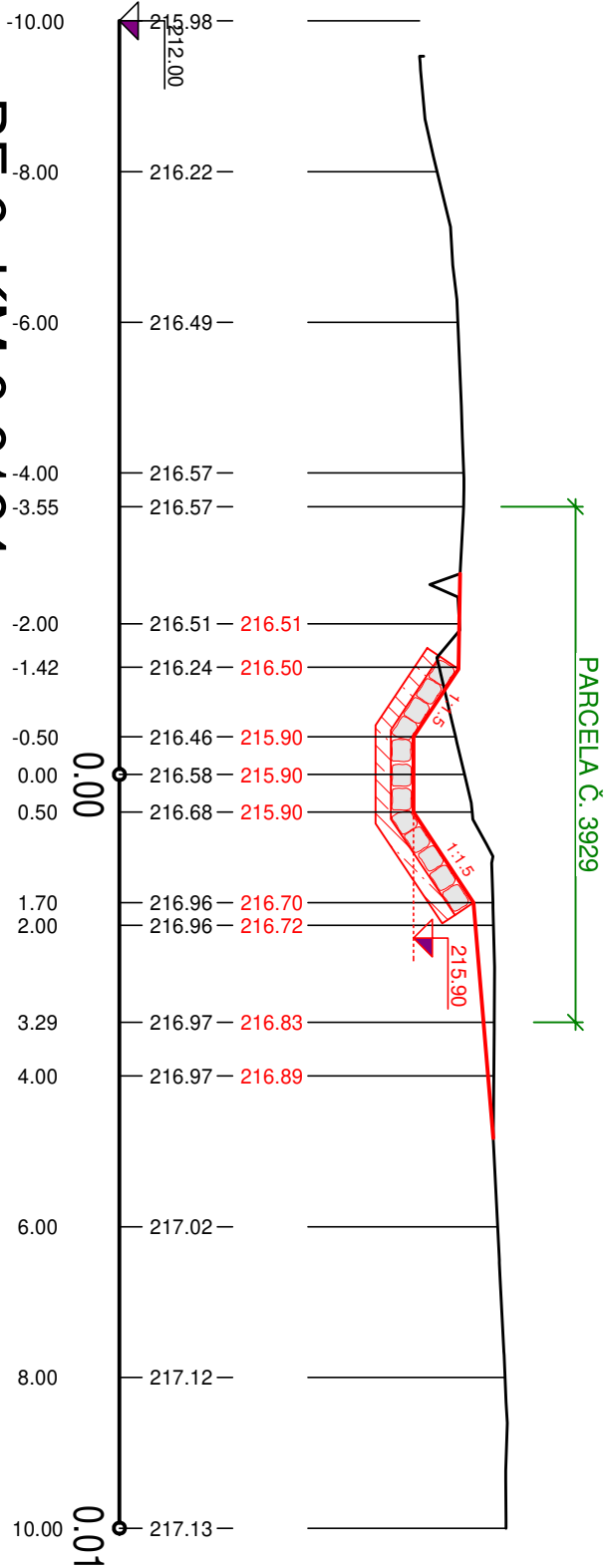
PF 1 KM 0.0013



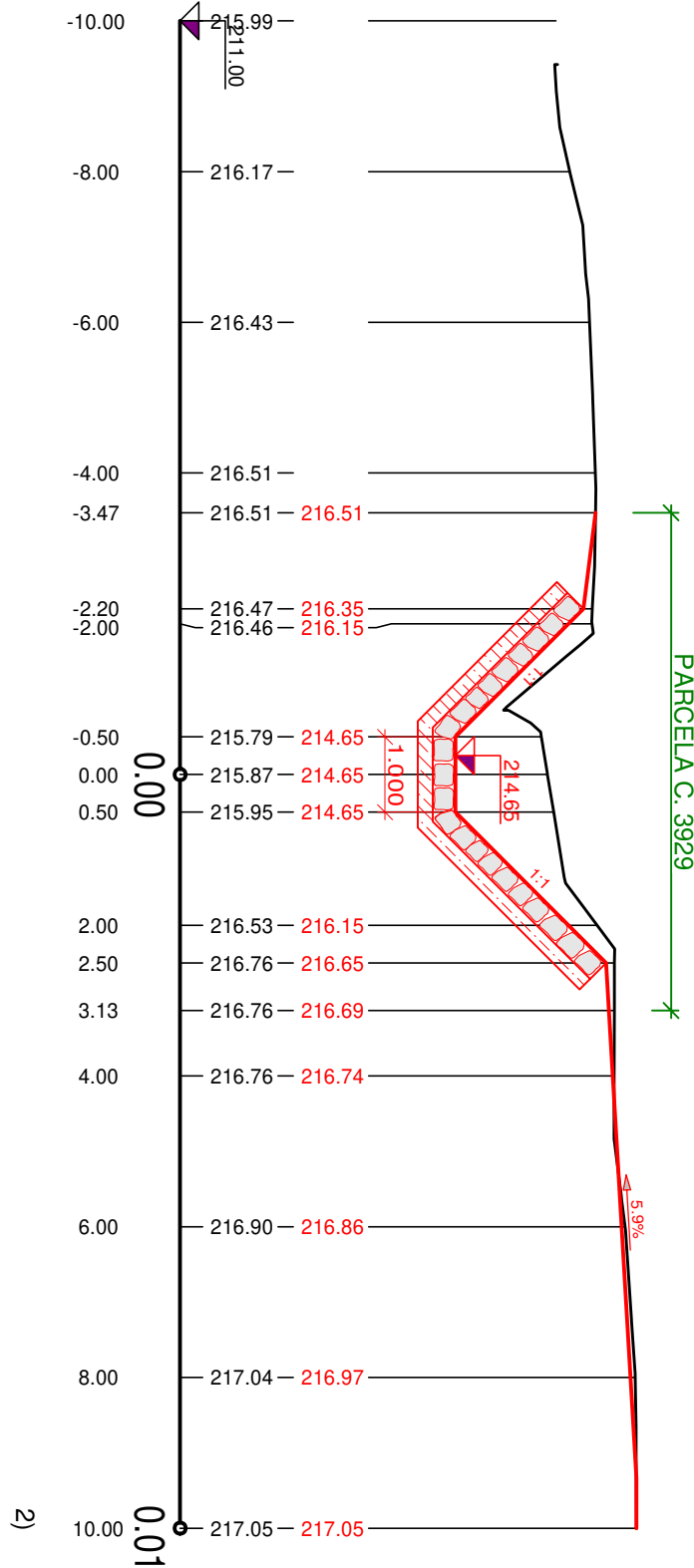
PF 4 KM 0.0140



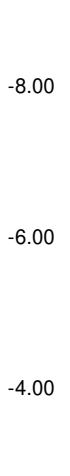
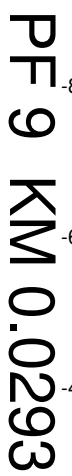
PF 5 KM 0.0169



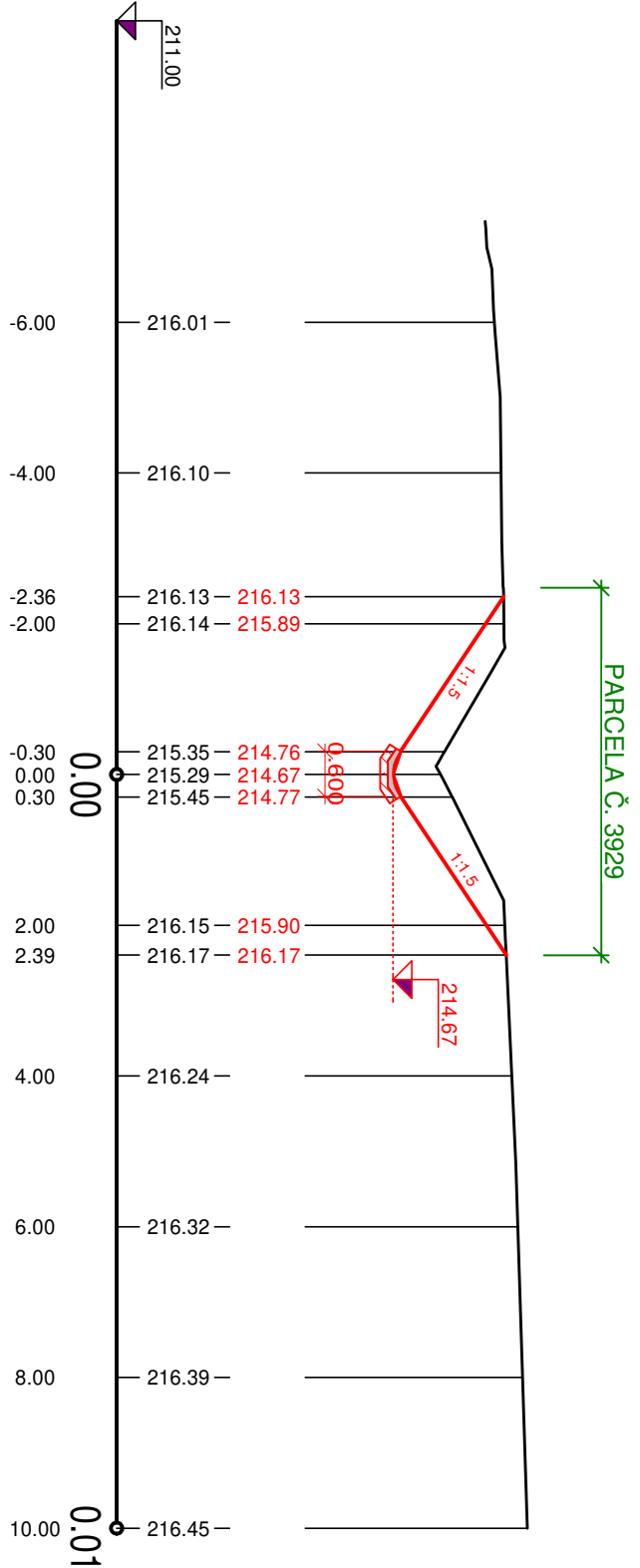
PF 6 KM 0.0194



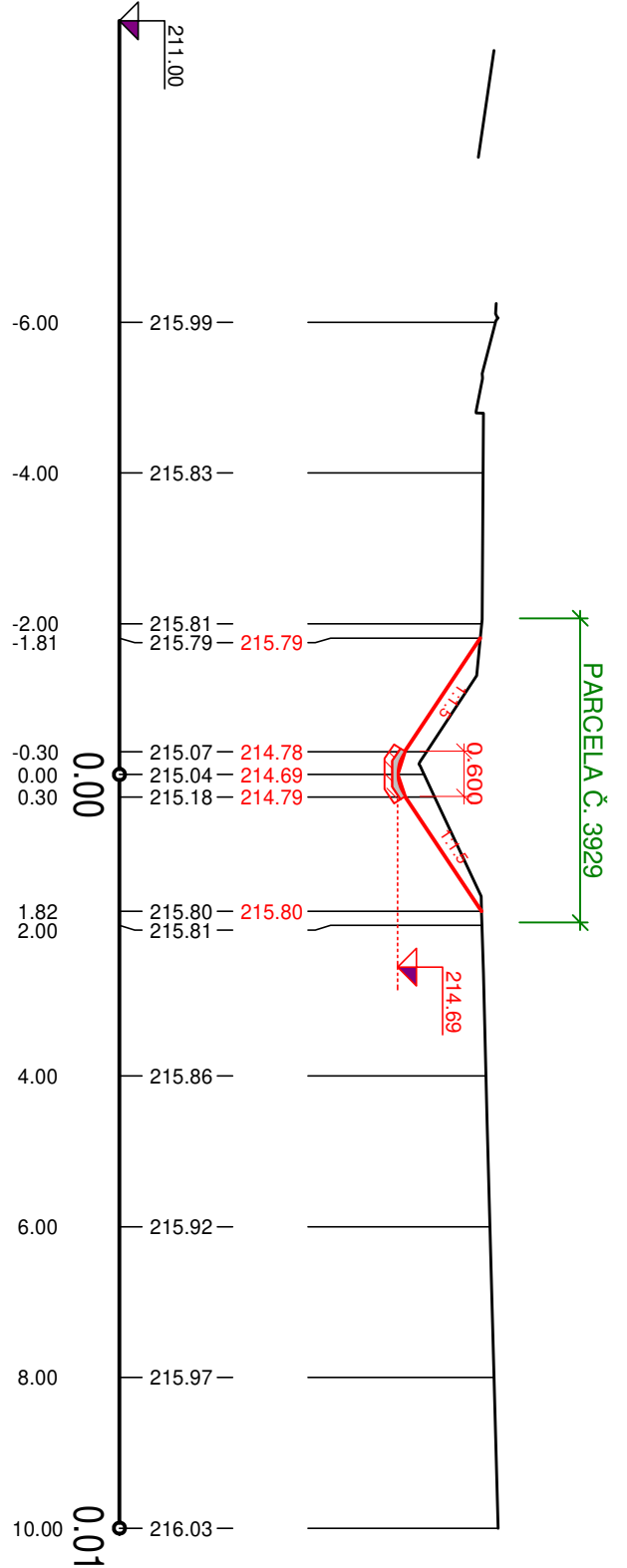
PARCELA Č. 3929
216.35



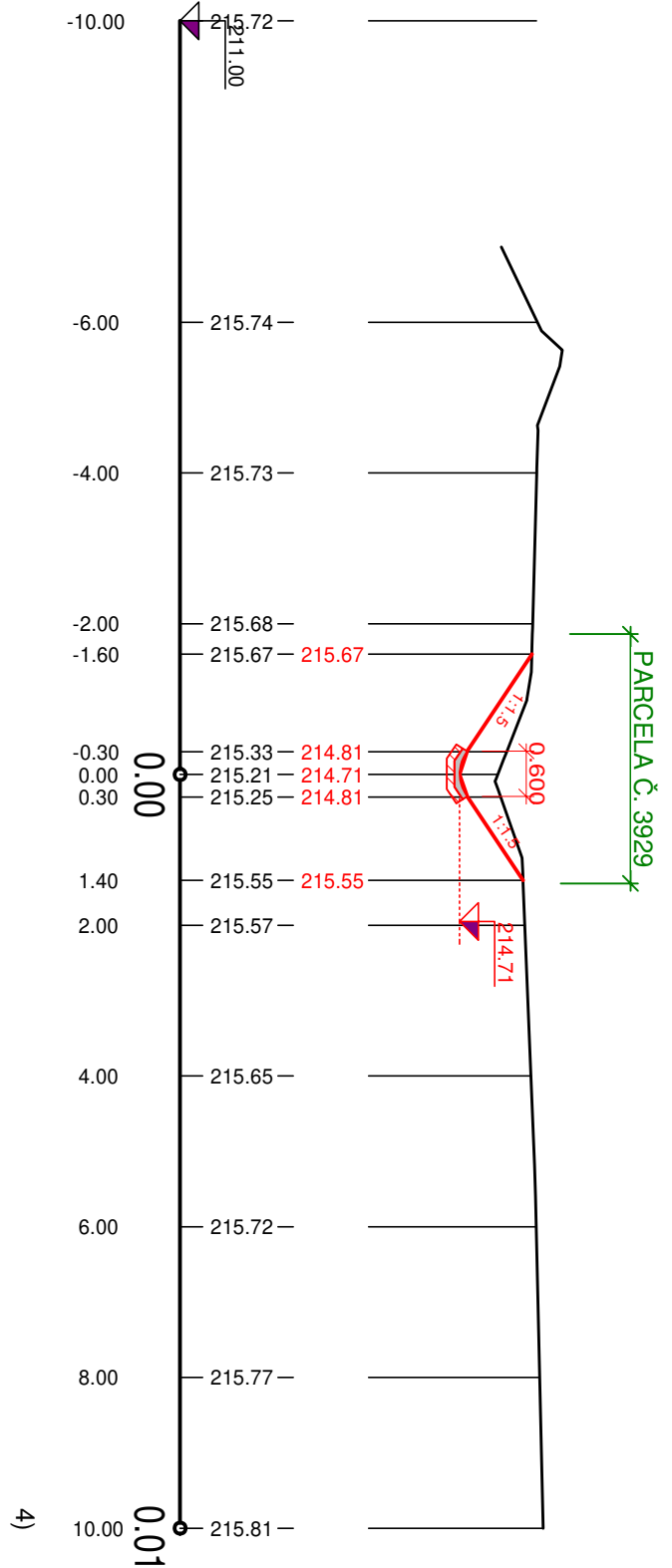
PF 10 KM 0.0374



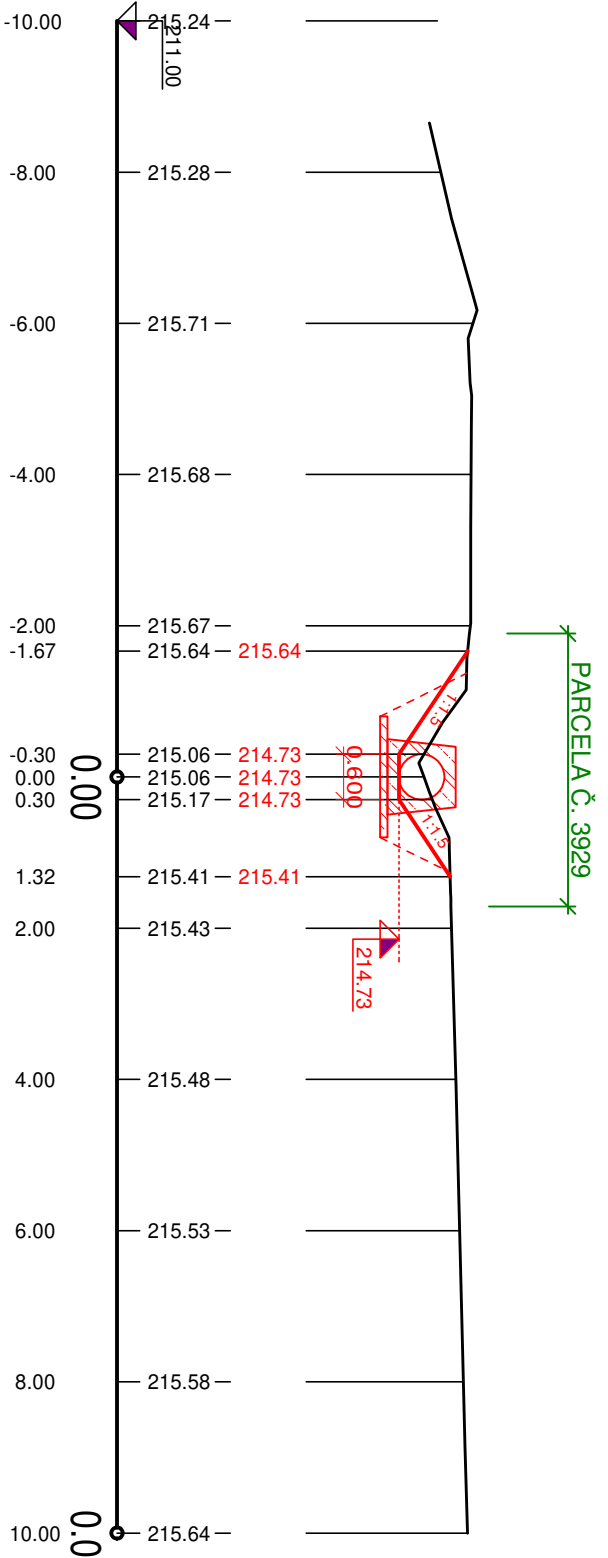
PF 11 KM 0.0600



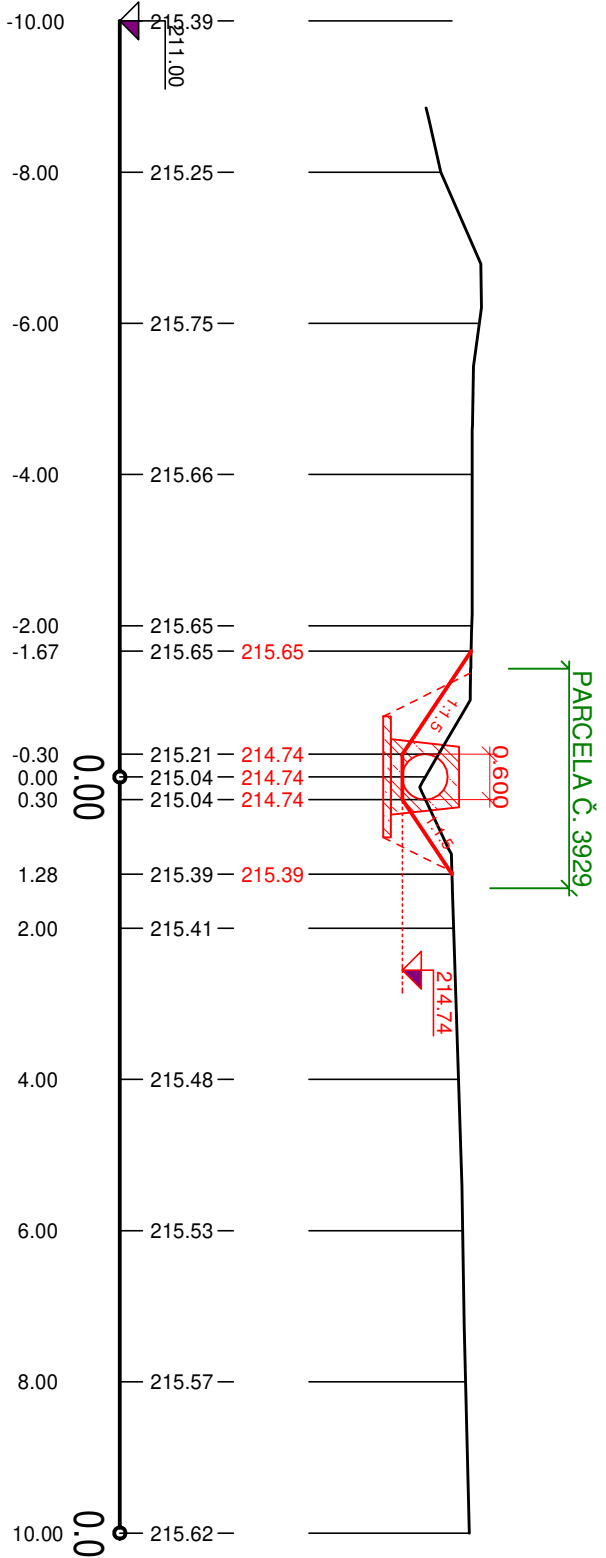
PF 12 KM 0.0800



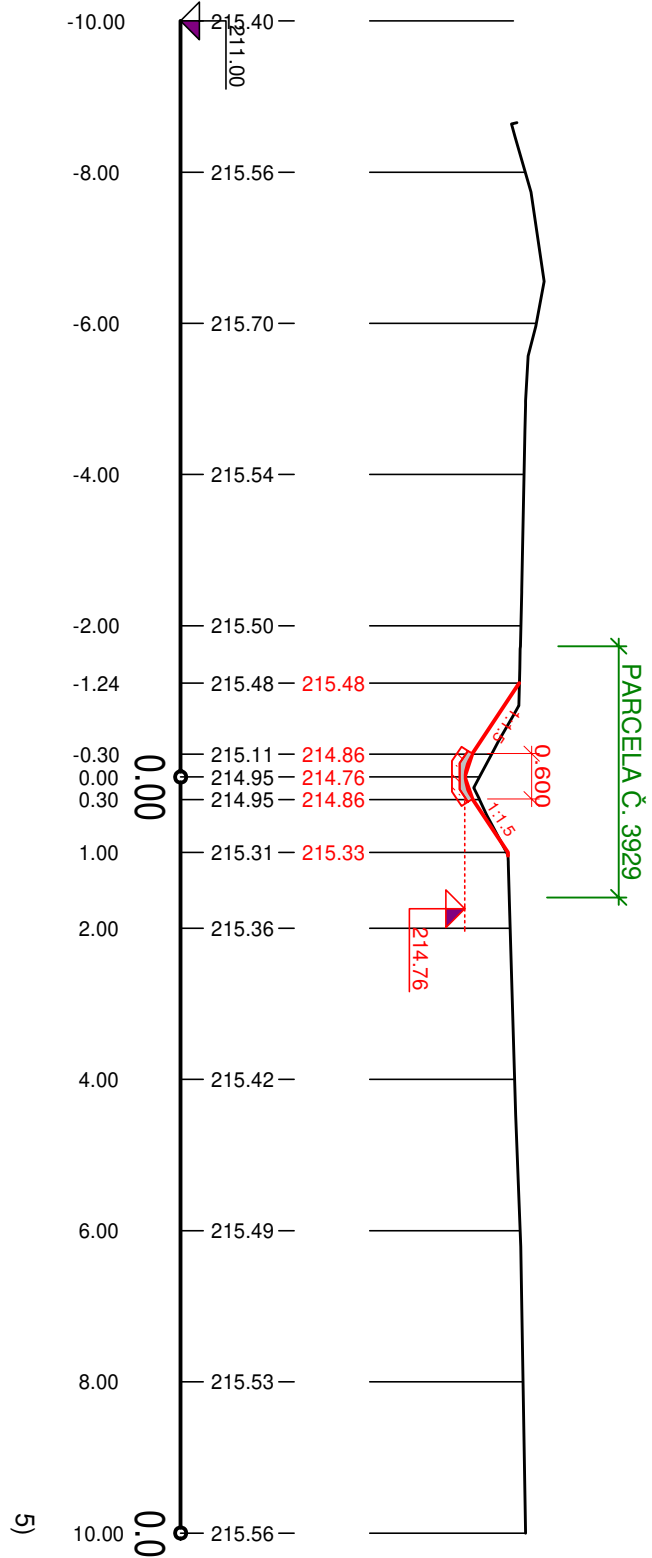
PF 13 KM 0.0989



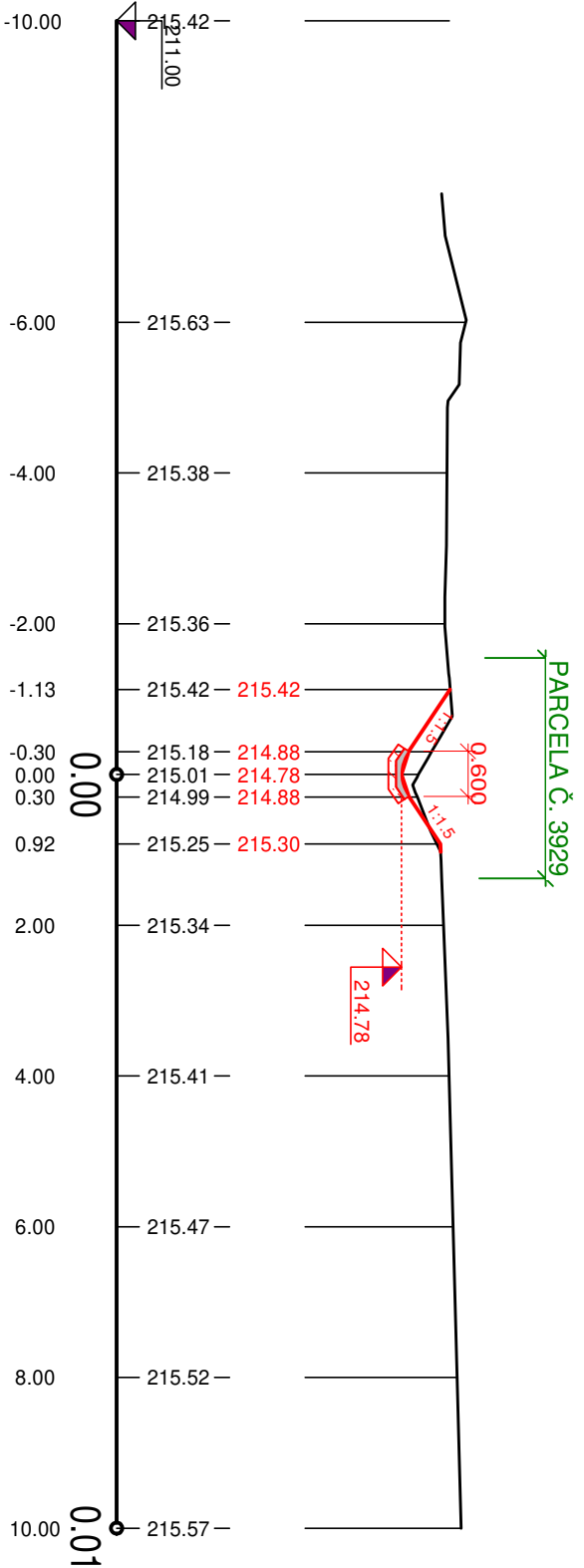
PF 14 KM 0.1072



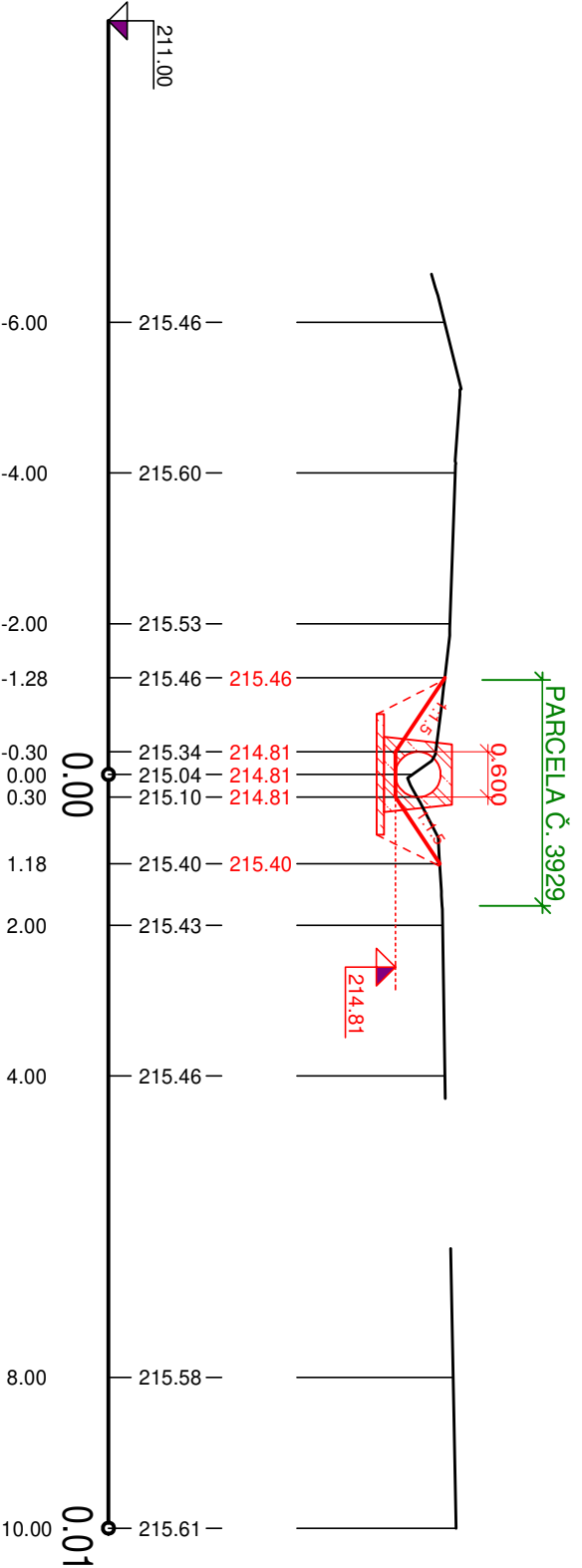
PF 15 KM 0.1300



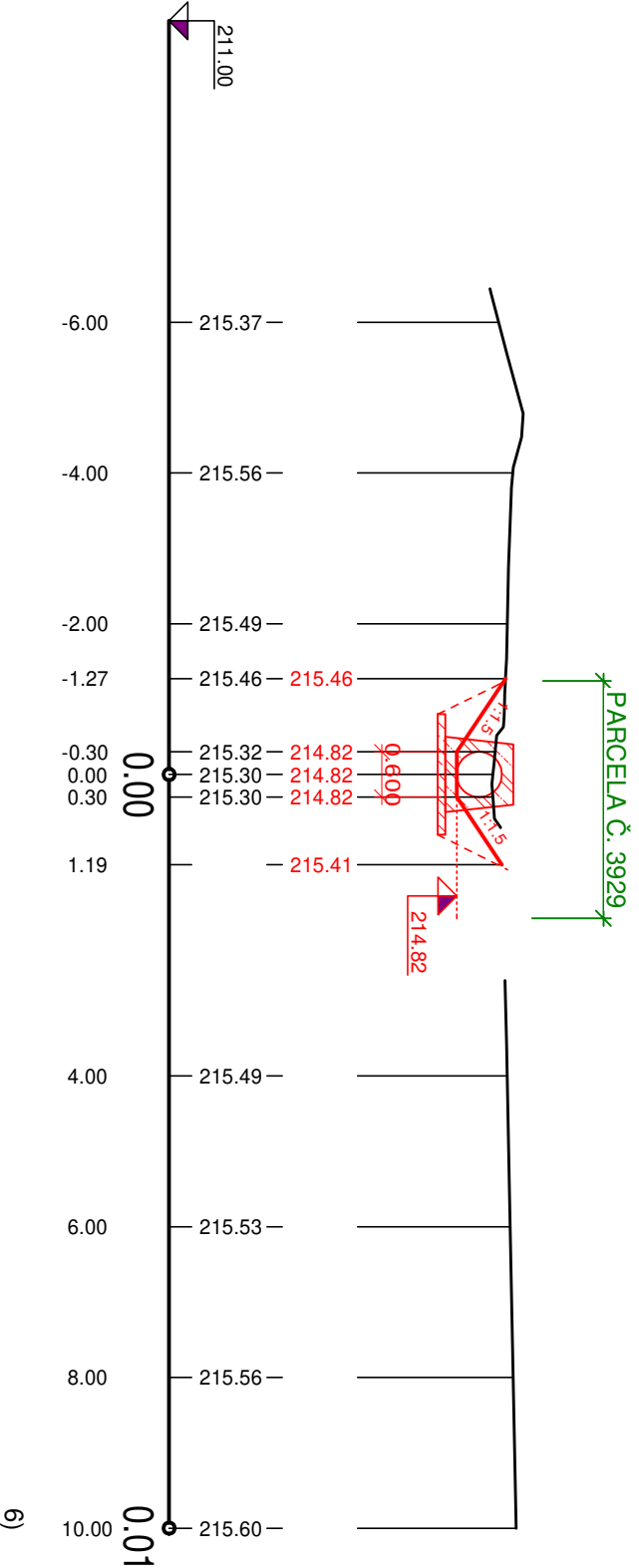
PF 16 KM 0.1500



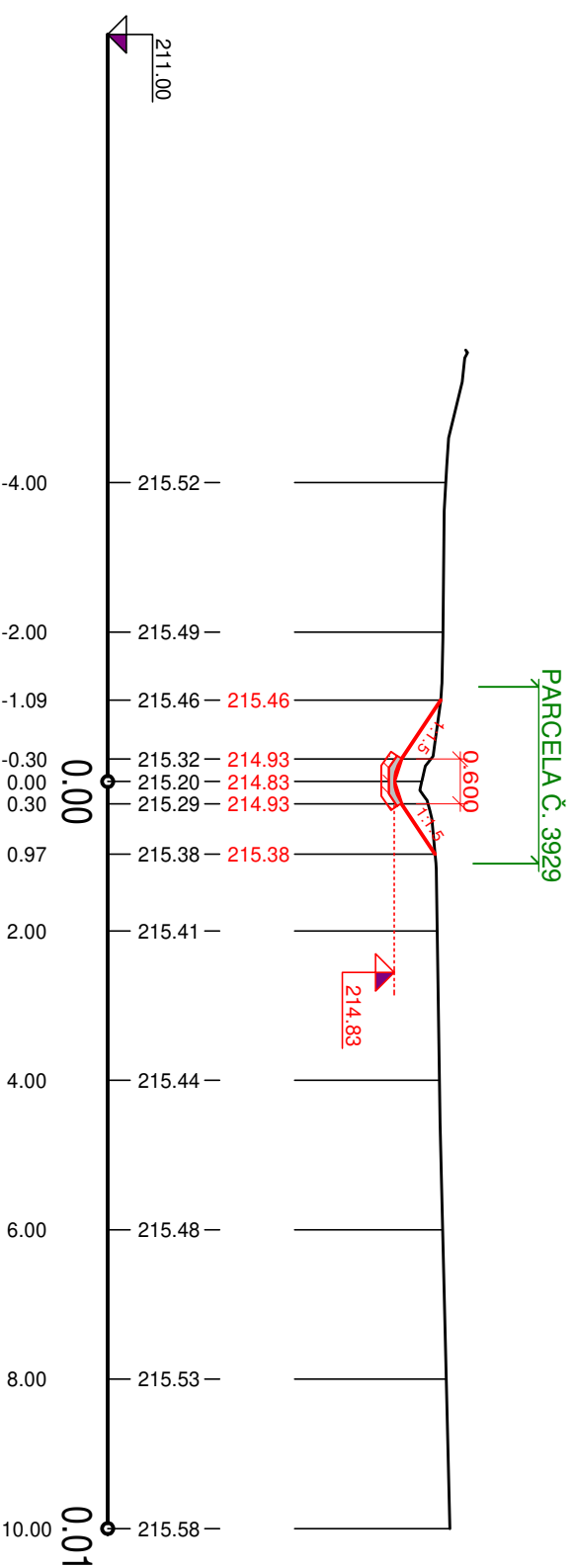
PF 17 KM 0.1784



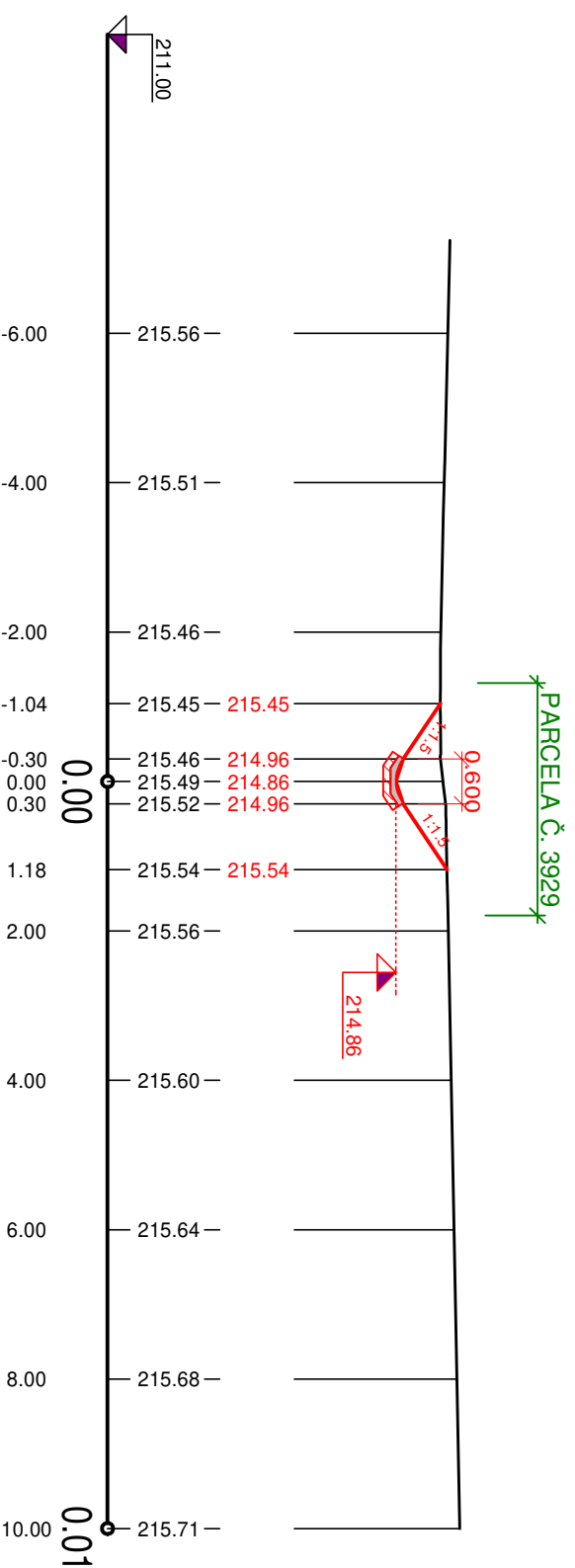
PF 18 KM 0.1867



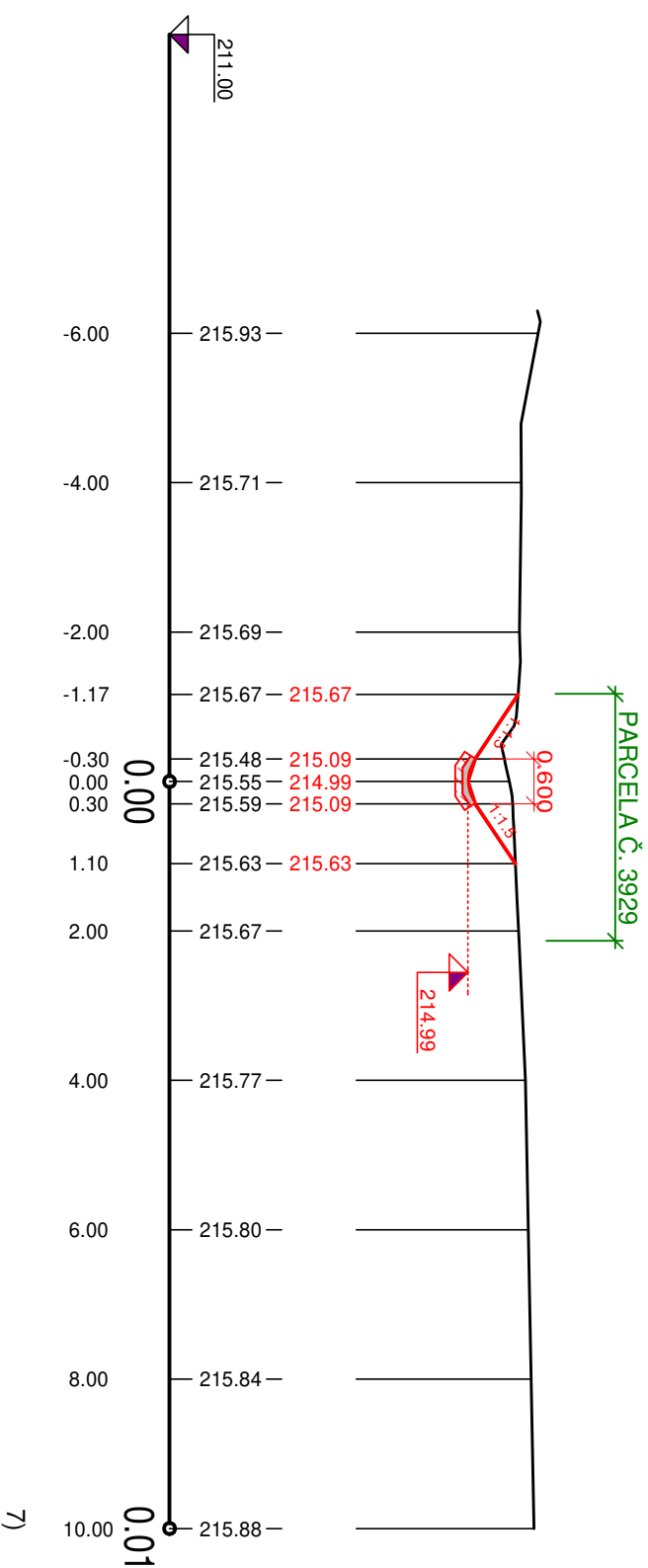
PF 19 KM 0.2050



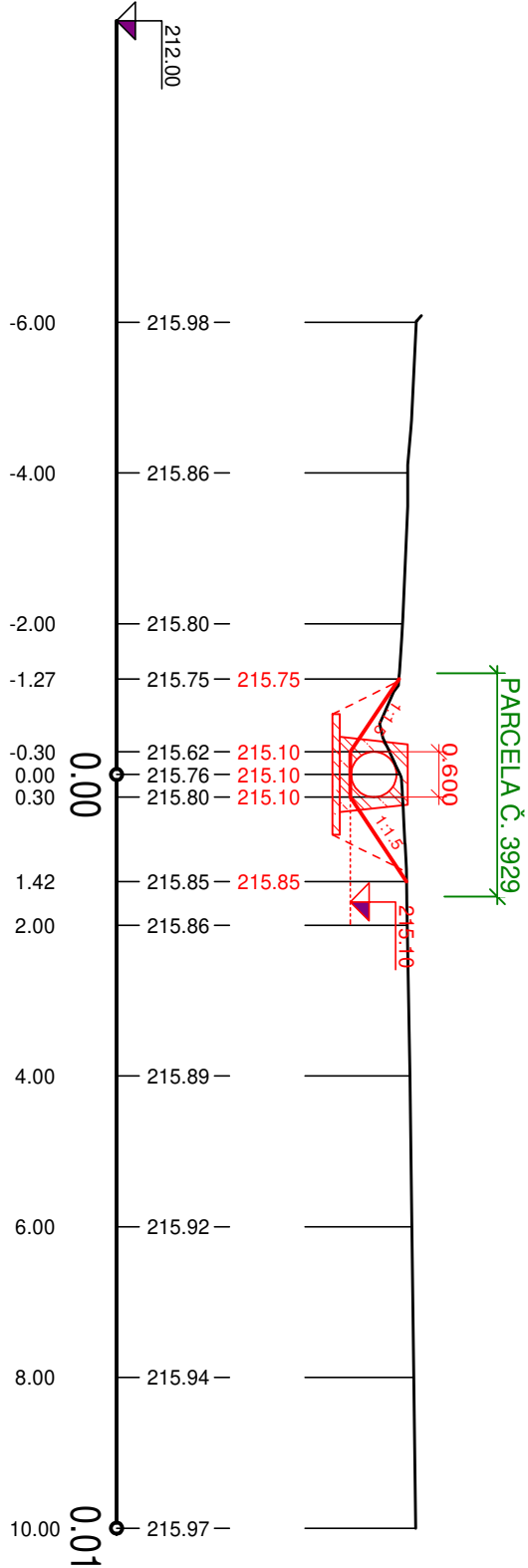
PF 20 KM 0.2300



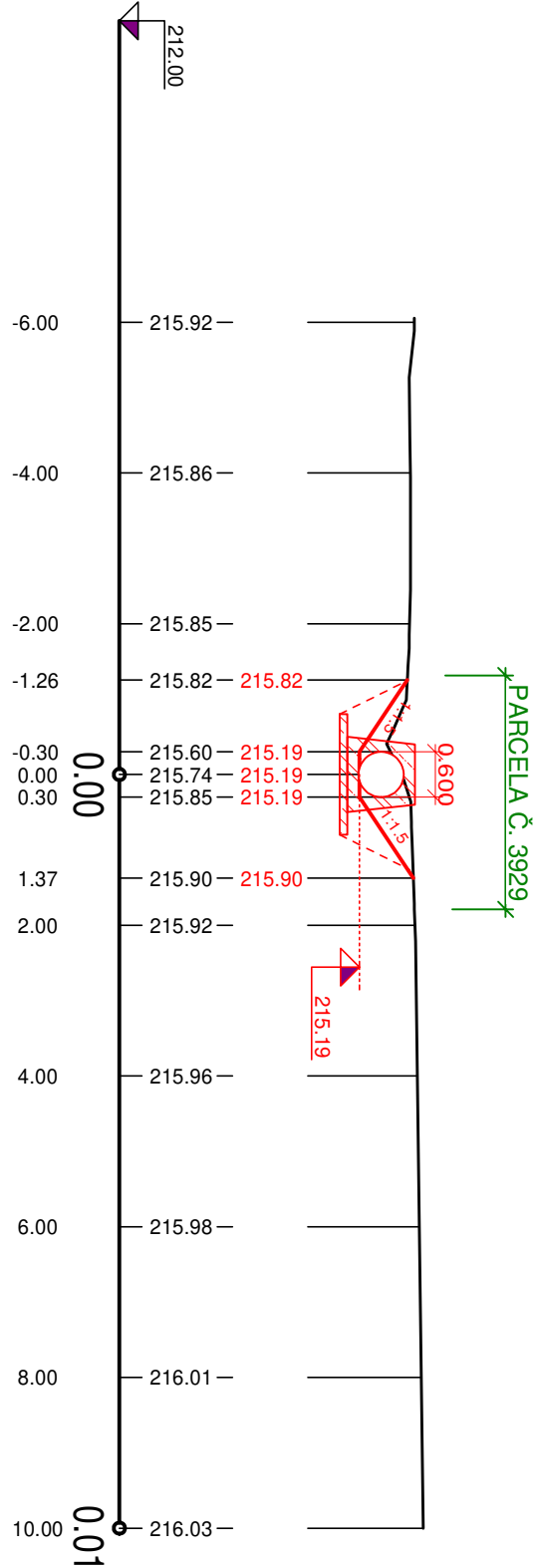
PF 21 KM 0.2450



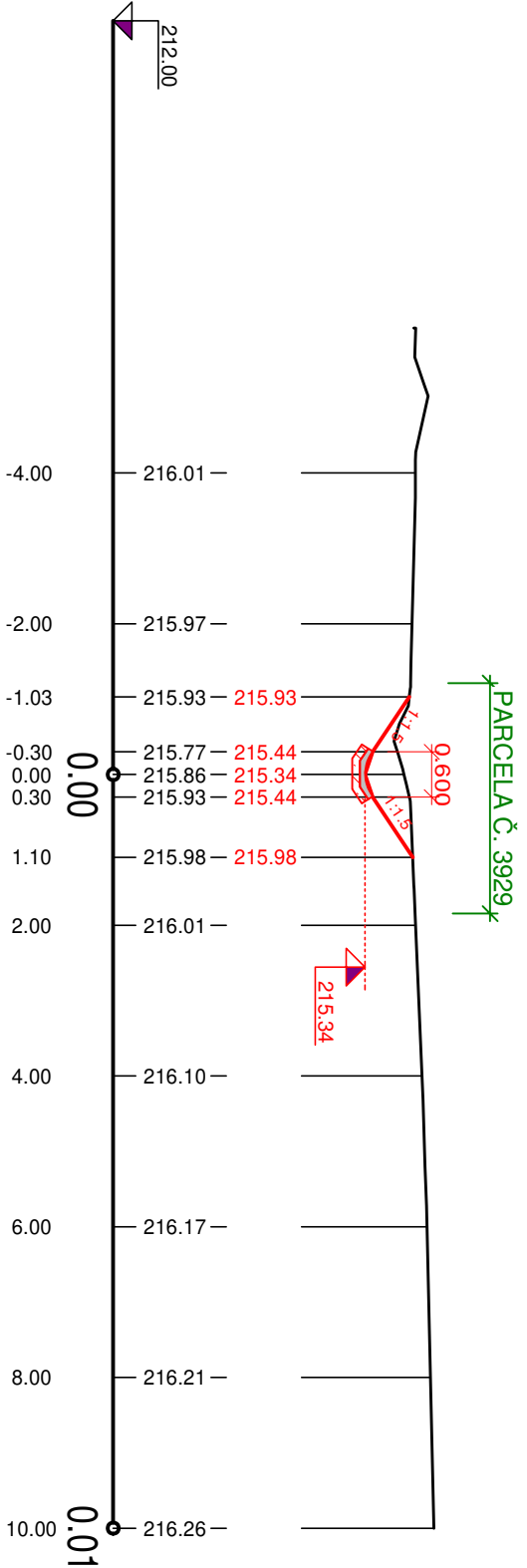
PF 22 KM 0.2558



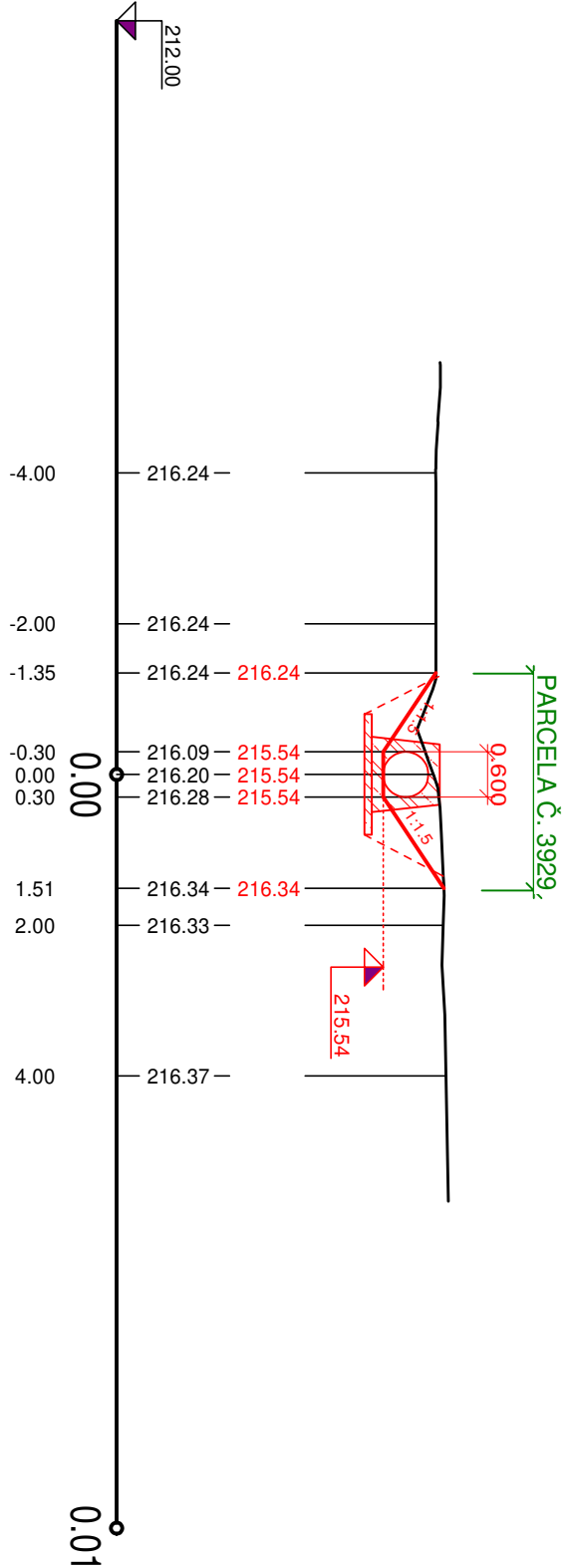
PF 23 KM 0.2642



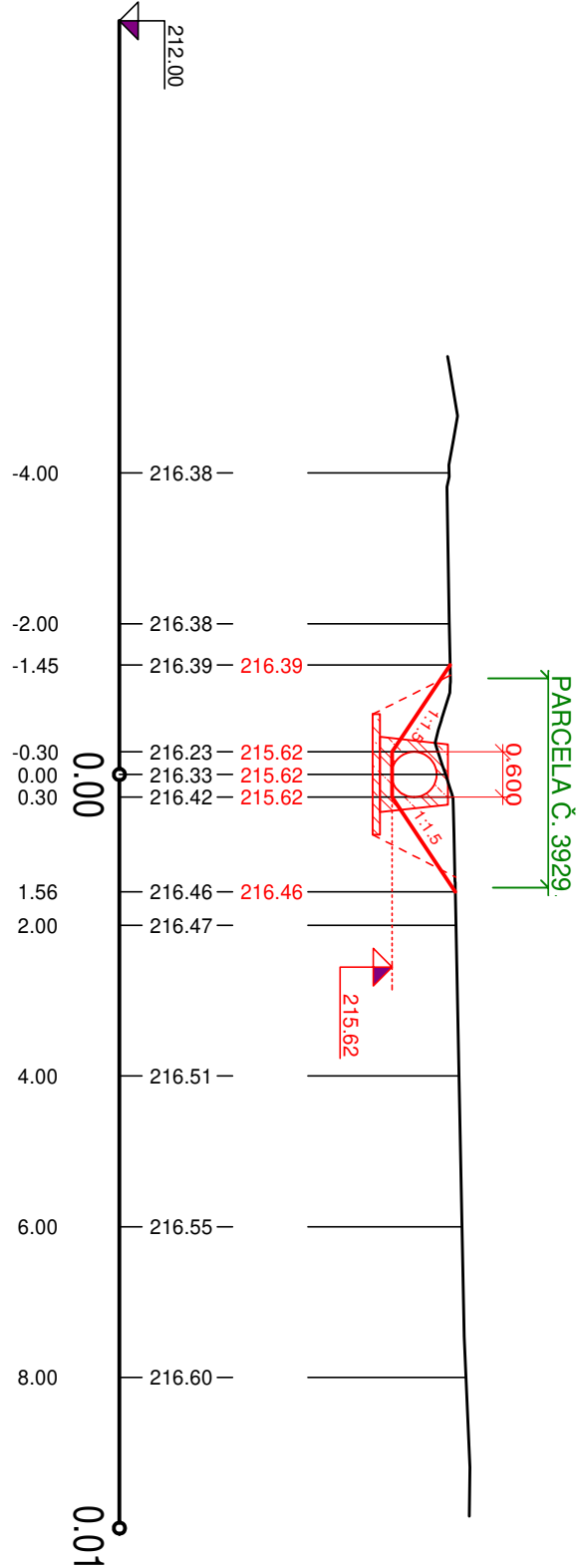
PF 24 KM 0.2800



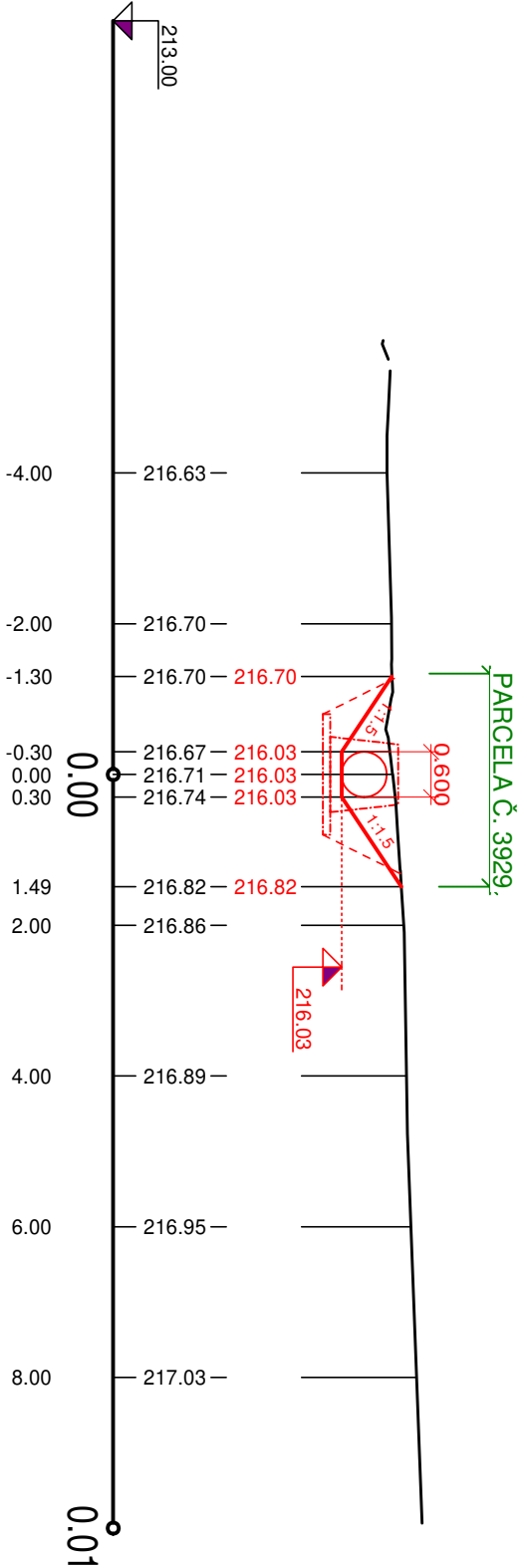
PF 25 KM 0.2993



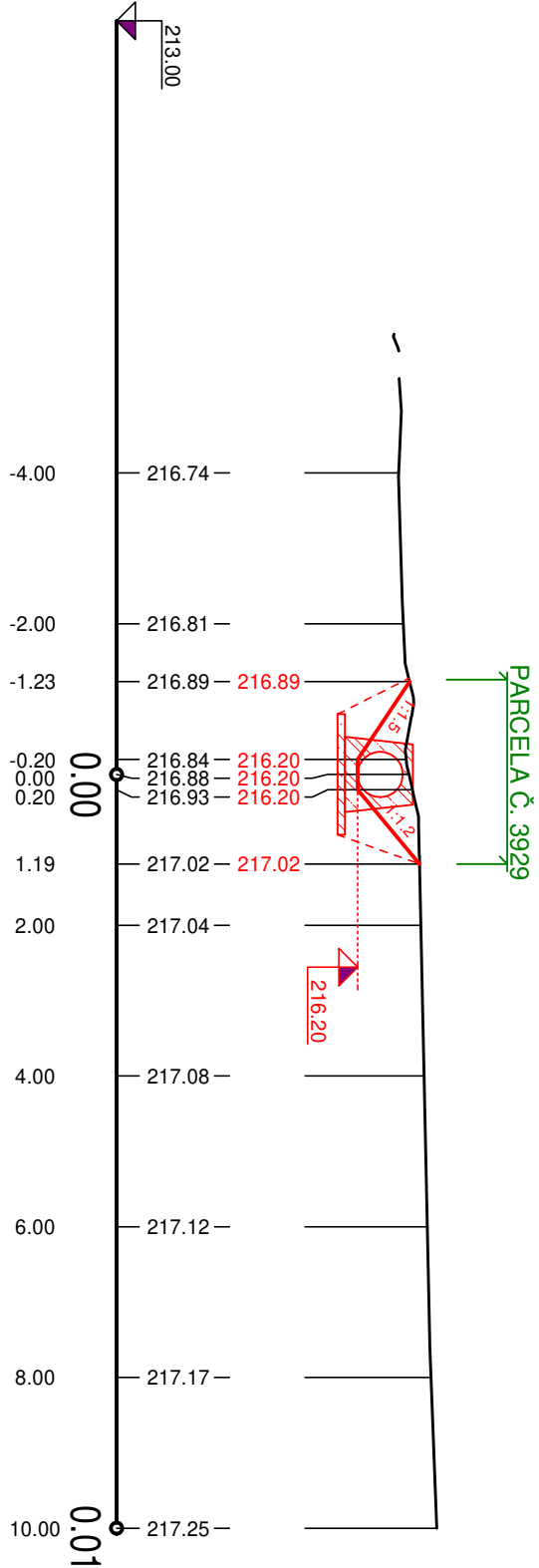
PF 26 KM 0.3076



PF 27 KM 0.3288



PF 28 KM 0.3371



PF 29 KM 0.3510

